







Appendix B



This map is based upon the Ordnance Survey's digital data with the permission of the Ordnance Survey on behalf of the controller of Her Majesty's Stationary Office

© Unauthorised reproduction infringes Crown Copyright and may lead to prosecution or civil proceedings

Leeds City Council O.S. Licence No 1000019567
© Crown Copyright all rights reserved

| Key | | | |
|---|--------------------|---|------------------------|
|  | Applicant premises |  | On licence |
|  | CIA area |  | Off licence |
| | |  | Late night refreshment |
| | |  | Other |